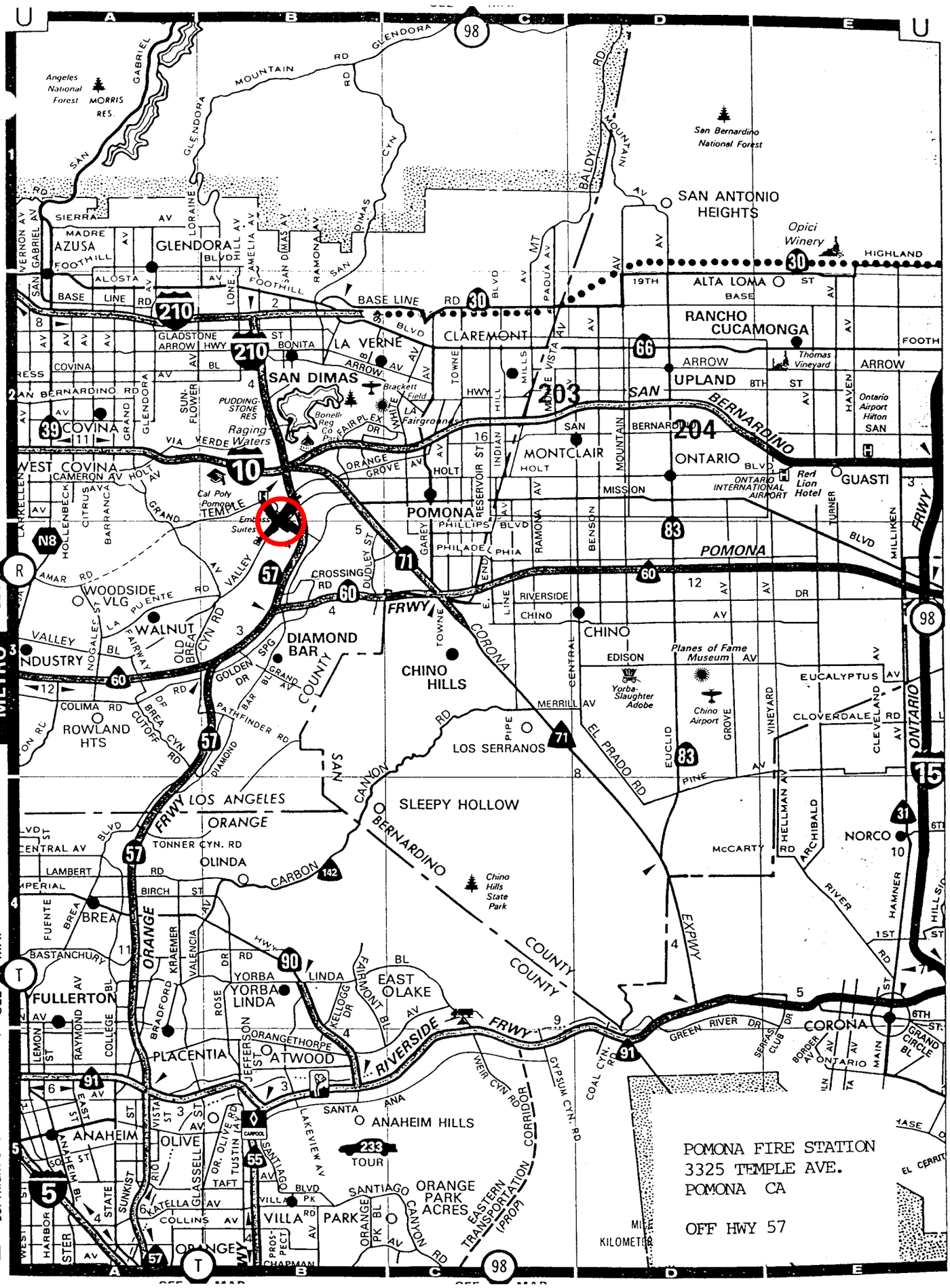
POMONA FIRE STATION
3325 TEMPLE AVE.
POMONA CA
OFF HWY 57
SAN ANTONIO HEIGHTS
Opici Winery
ALTA LOMA
RANCHO CUCAMONGA
Thomas Vineyard
UPLAND
CLAREMONT
LA VERNE
SAN DIMAS
Brackett Field
LA Fairgrounds
Bonelli Reg Co Park
PUDDINGSTONE RES
Raging Waters
COVINA
WEST COVINA
Cal Poly Pomona
TEMPLE
Embassy Suites
MONTCLAIR
ONTARIO
ONTARIO INTERNATIONAL AIRPORT
Red Lion Hotel
GUASTI
Ontario Airport Hilton
POMONA
WOODSIDE VLG
WALNUT
INDUSTRY
DIAMOND BAR
CHINO HILLS
CHINO
Planes of Fame Museum
Yorba-Slaughter Adobe
Chino Airport
ROWLAND HTS
LOS SERRANOS
SLEEPY HOLLOW
Chino Hills State Park
NORCO
OLINDA
BREA
FULLERTON
YORBA LINDA
EAST LAKE
PLACENTIA
ATWOOD
CORONA
ANAHEIM HILLS
ANAHEIM
OLIVE
ORANGE PARK ACRES
VILLA PARK
EASTERN TRANSPORTATION (PROP)
SAN BERNARDINO COUNTY
LOS ANGELES COUNTY
ORANGE COUNTY
RIVERSIDE FRWY
POMONA FRWY
ONTARIO FRWY
CORONA EXPWY
SAN GABRIEL MOUNTAIN RD
Angeles National Forest
MORRIS RES
San Bernardino National Forest
METRO
SEE MAP
COPYRIGHT © 1992 BY Thomas Bros Maps

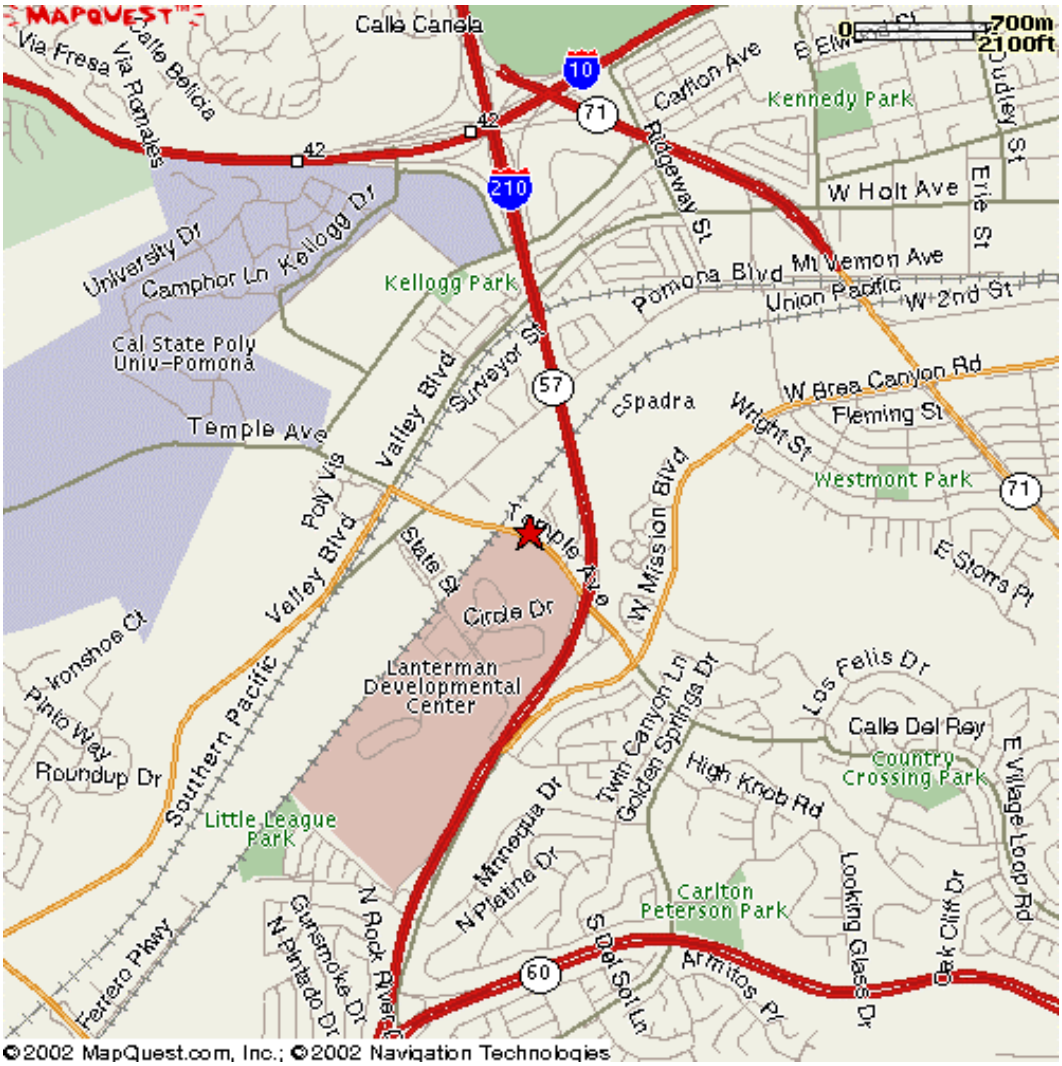

3325 W Temple Ave
Pomona, CA
91768-3256, US

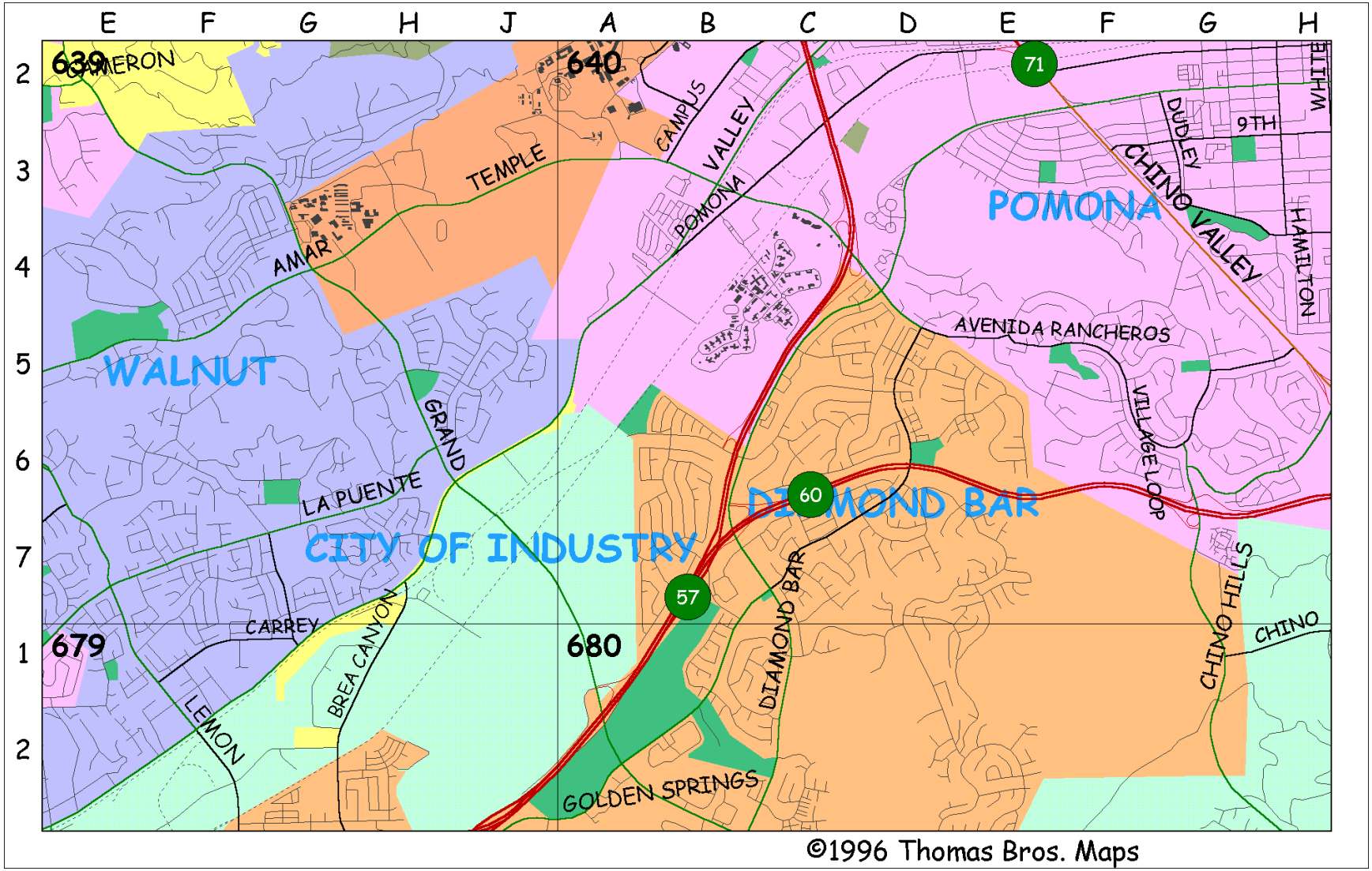

DRIVING DIRECTIONS to VEE Training & Certification, LA County Fire Station, 3325 Temple, Pomona CA :

From AQMD main parking lot, turn:

- Left on Copley,
- Right at Golden Springs,
- Left at Grand,
- Right at Valley,
- Right at Temple,
- Right at Fire Station entrance at 3325 Temple