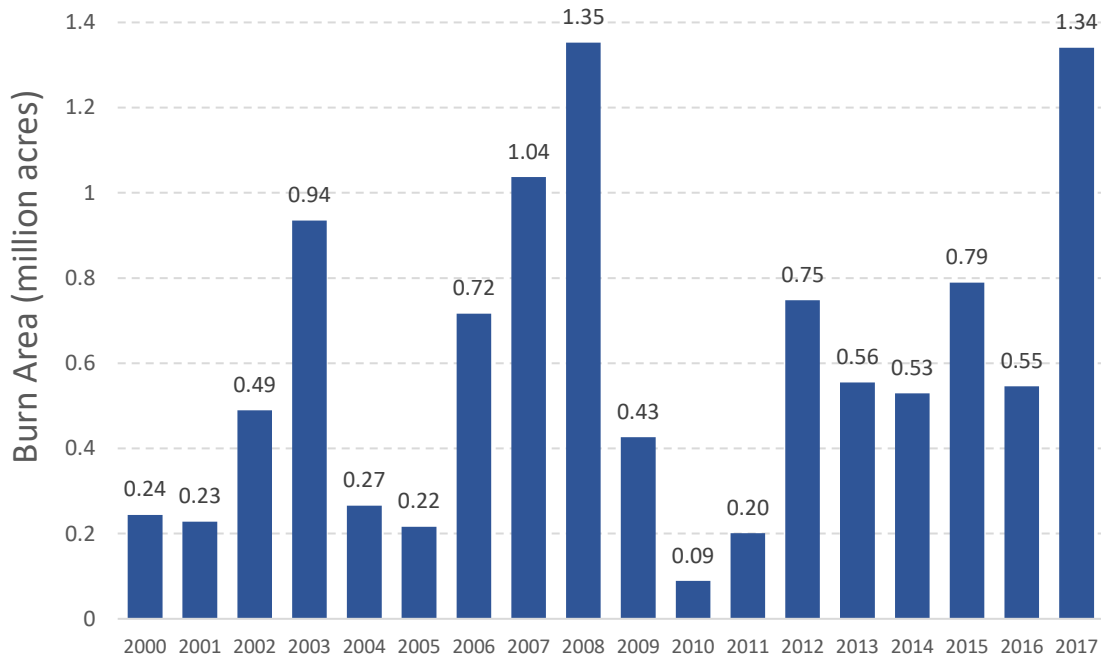
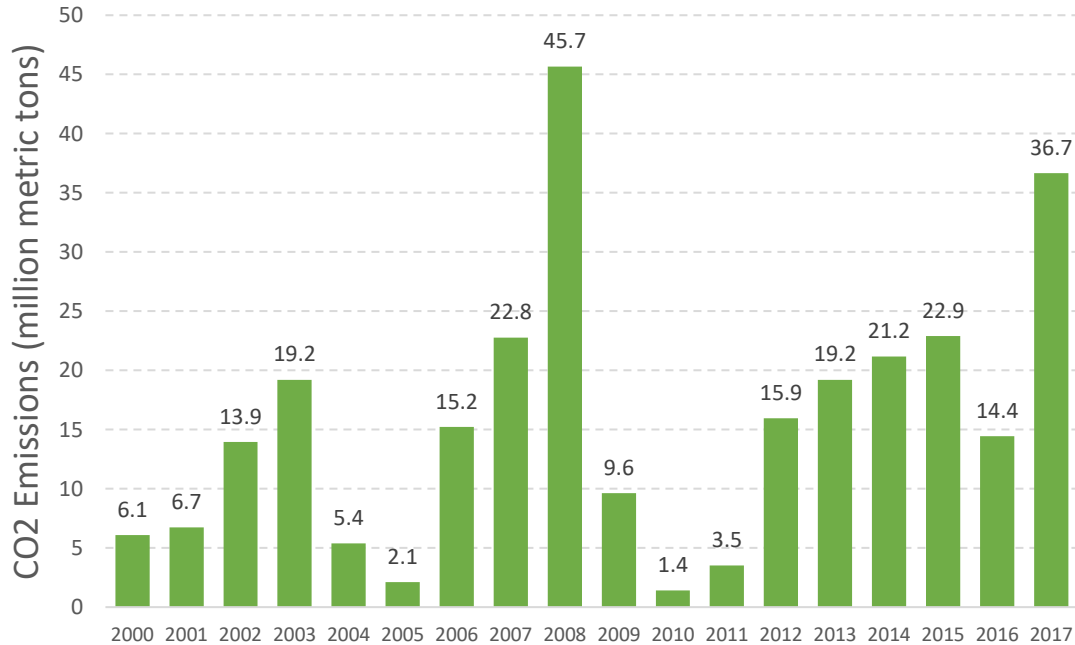


California Wildfire Burn Acreage and Preliminary Emissions Estimates

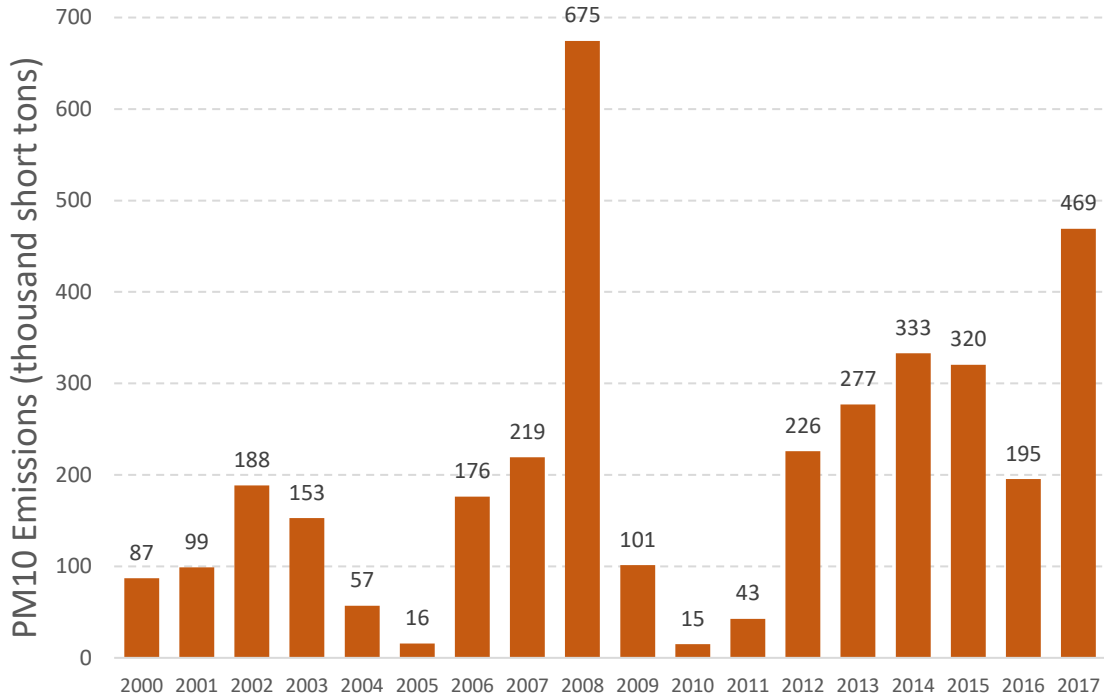
California Wildfire Burn Acreage



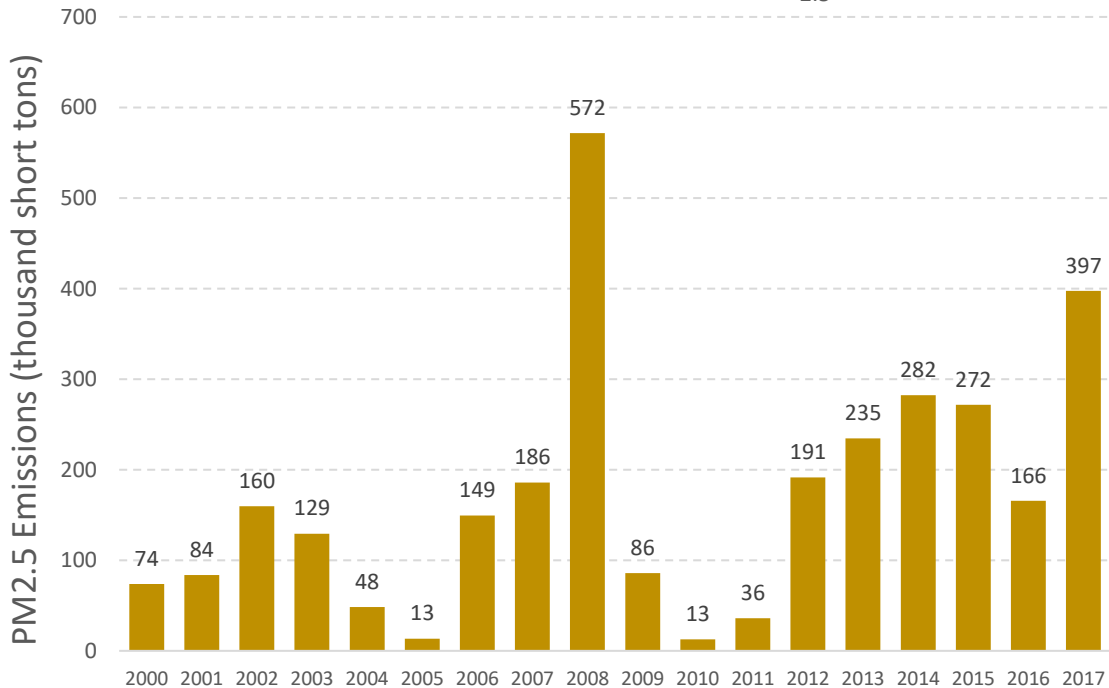
Preliminary Estimates of California CO₂ Emissions



Preliminary Estimates of California PM₁₀ Emissions



Preliminary Estimates of California PM_{2.5} Emissions



Data Source: California Air Resources Board (CARB) staff's preliminary estimates using the FOFEM model and CALFIRE's fire footprints. FOFEM does not model agricultural and developed lands.

March 2019 Update: CARB staff is continuing to improve the estimates of wildfire emissions based on newer information about data and geoprocessing steps. The March 2019 update improved the way fire footprint data were handled at the local jurisdictional boundaries.